


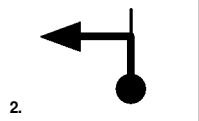
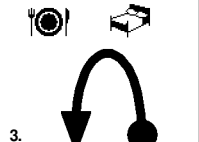

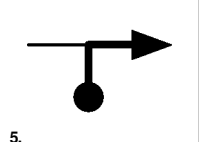
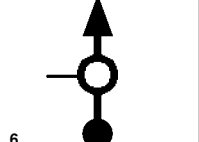
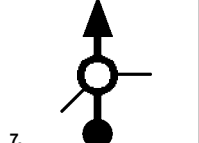
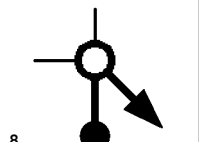
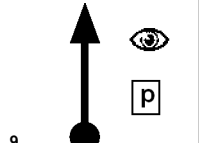

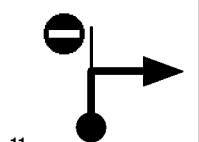
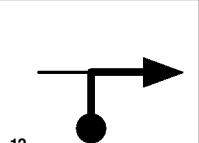
RB ID: 496

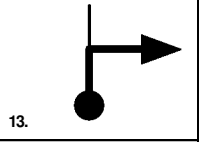
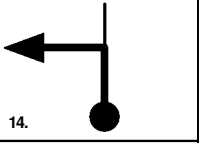
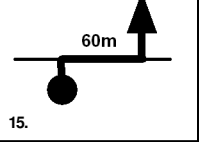
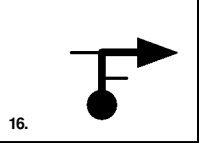

RB name: Les Cols de Bibou - RB kms: 156,5

Country: Italie - Region: Aoste



(c) Tele Atlas

Kms Tot/Par	Image	Description
0,0 0,0		Pont St Martin Via E. Chanoux
0,1 0,1		Pont-Saint-Martin SR44 --> Gressoney
37,0 37,1		STAFFAL SR44 Pont-Saint-Martin
10,3 47,4		GRESONEY-SAINT-JEAN N Pont-Saint-Martin
26,7 74,1		PONT- SAINT - MARTIN Via Emile Chanoux --> Aosta
1,0 75,1		PONT - SAINT - MARTIN SS26 --> Aosta
12,2 87,3		VERRES SS26 --> Aosta
0,6 87,9		VERRES SS506 --> Vallée de Ayas --> Brusson
26,1 114,0		Champoluc SR45
4,3 118,3		SAINT-JACQUES SR45
1,0 119,3		Frachey --> Saint - Vincent
10,3 129,6		Corbet SR45 --> Saint- Vincent

Kms Tot/Par	Image	Description
5,4 135,0		BRUSSON SR33 --> Saint-Vincent --> Colle de Joux
20,2 155,2		Saint-Vincent Via Colle di Joux
0,3 155,5		Saint-Vincent Via Roma
0,7 156,2		SAINT - VINCENT Viale Piemonte
0,2 156,4		SAINT - VINCENT Viale Piemonte